



البيانات التخطيطية و التشريعية



PUBLIC FACILITIES SYMBOLS

 - LOCAL MOSQUE

 - JUMA MOSQUE

 - CHILDREN NURSERY

 - KINDERGARTEN

 - PRIMARY SCHOOL

 - INTERMEDIATE SCHOOL

 - SECONDARY SCHOOL

 - MULTI LEVEL SCHOOL (KG + PRIM.)

 - MULTI LEVEL SCHOOL (KG + SEC.)

 - GOV. HEALT CENTRE

 - PRIVATE CLINIC

 - GOV. HOSPITAL

 - PRIVATE HOSPITAL

 - AMBULANCE POINT

 - DM SERVICE CENTRE

 - CIVIL DEFENCE CENTER

 - CIVIL DEFENCE POINT


 - POLICE STATION

 - POST OFFICE

 - POST SHELTER

 - COMMERCIAL FACILITY

 - LOCAL PLAZA

 - TOT LOT

 - PLAYGROUND




























 - NEIGHBORHOOD PARK

 - COMMUNITY PARK

 - DISTRICT PARK

البيانات التخطيطية و التشريعية

PUBLIC FACILITIES SYMBOLS

	- LOCAL MOSQUE
	- JUMA MOSQUE
	- CHILDREN NURSERY
	- KINDERGARTEN
	- PRIMARY SCHOOL
	- INTERMEDIATE SCHOOL
	- SECONDARY SCHOOL
	- MULTI LEVEL SCHOOL (Kg+Prim.)
	- MULTI LEVEL SCHOOL (Kg-Sec.)
	- GOV. HEALT CENTRE
	- PRIVATE CLINIC
	- GOV. HOSPITAL
	- PRIVATE HOSPITAL
	- AMBULANCE POINT
	- DM SERVICE CENTRE
	- CIVIL DEFENCE CENTER
	- CIVIL DEFENCE POINT
	- POLICE STATION
	- POST OFFICE
	- POST SHELTER
	- COMMERCIAL FACILITY
	- LOCAL PLAZA
	- TOT LOT
	- PLAYGROUND
	- NEIGHBORHOOD PARK
	- COMMUNITY PARK
	- DISTRICT PARK

LEVELS AND COLORS CODE FOR LAND USES (MASTER PLAN PROJECT)

LEVEL	COLOR	LU - LEGENDS
21	21	RESIDENTIAL
22	22	MIXED USE
23	23	COMMERCIAL
25	25	PUBLIC FACILITIES
26	37	HOTELS & APARTMENT
27	50	PARKS
28	42	OPEN SPACES, RECREATION
29	29	INDUSTRIAL
30	30	UTILITIES
31	9	ROADS & PARKING

GENERAL INFORMATION

PLOT AREA / Ha.		TOTAL GFA / SQ.M	
TOTAL POPULATION			
RESIDENTS	VISITORS	EMPLOYEES	
TOTAL HOUSING UNITS			
VILLAS	TOWNHOUSES	APARTMENT	

LAN USE BUDGET

LAND USE	LAND AREA		GFA	
	AREA / SQ.M	%	GFA / SQ.M	%

- ALL FILES SHOULD BE IN MICROSTATION FORMAT (DLTM) AND 2 DIMENSIONS.

- ALL TABLES SHOULD BE IN TEXT ELEMENT (NOT IMAGE).

Community Facilities Requirement

Symbol	Name of Facilities	DM Requirements		Proposed Facilities		Note
		No.	Land Area (m²)	No.	Land Area (m²)	

Zoning Regulation Table

PLOT No.	Land Use	Description	Plot Area (Sq.m.)	GFA (Sq.m.)				Height	FAR	Setbacks	Parking
				Residential	offices	Retail	Other				

GENERAL INFORMATION		
PLOT AREA / Ha.	TOTAL GFA / SQM	
TOTAL POPULATION		
RESIDENTS	VISITORS	EMPLOYEES
TOTAL HOUSING UNITS		
VILLAS	TOWNHOUSES	APPARTMENT

- ALL FILES SHOULD BE IN MICROSTATION FORMAT (DLTM) AND 2 DIMENSIONS
- ALL TABLES SHOULD BE IN TEXT ELEMENT (NOT IMAGE).

LEVEL	COLOR	LU - LEGENDS	
21	21	<div></div>	RESIDENTIAL
22	22	<div></div>	MIXED USE
23	23	<div></div>	COMMERCIAL
25	25	<div></div>	PUBLIC FACILITIES
26	37	<div></div>	HOTELS & APARTMENT
27	50	<div></div>	PARK
28	42	<div></div>	OPEN SPACES, RECREATION
29	29	<div></div>	INDUSTRIAL
30	30	<div></div>	UTILITIES
31	9	<div></div>	ROADS & PARKING

Zoning Regulations Table											
PLOT No.	Land Use	Description	Plot Area (Sq.m.)	GFA (Sq.m.)				Height	FAR	Setbacks	Parking
				Residential	Offices	Retail	Other				

Community Facilities Requirement						
Symbol	Name of Facilities	DM Requirements		Proposed Facilities		Note
		No.	Land Area (m²)	No.	Land Area (m²)	

حكومة الشارقة دائرة التخطيط والمساحة

Government Of Sharjah Department of Town Planning & Survey



+971 6 529000



+971 6 5289999



www.sdtps.gov.ae



1634, Sharjah, United Arab Emirates



@sharjahdtps



@sharjah_dtps

